

MISSISSIPPI DEPARTMENT OF NATURAL RESOURCES

Bureau of Land and Water Resources

Southport Mall

P.O. Box 10631

Jackson, Mississippi 39209

WATER WELL DRILLERS LOG

P. RIVER
D 2079


9/4 1989 Bud Gentorson Pearl River
date well completed firm name county well located

LANDOWNER: Doug Dupont	description of formations encountered	from	to
po Box 365 McNeil Miss. (mailing address)			
	Red Shell	0	15
	Red Sand	15	47
	Blue Shell	47	130
	Grey Sand	130	166

WELL LOCATION:
sec. 22 T 4 N R 17 E S W
6 miles West of McNeil
(distance) (direction) (nearest town)

WELL PURPOSE: Home
(home, irrigation, municipal, industrial)

- WELL COMPLETION DATA:
- (1) diameter (inches) 2"
 - (2) total depth (feet) 166
 - (3) static water level (feet) 68 below above top of ground.
 - (4) casing PVC, 166 (material) (depth)
 - (size) if telescope see back.
 - (5) screen 5' 161 (length) (depth to top)
 - 1/2" PVC (size) (material)
 - (6) pump 1 450 (HP) (yield gpm)
 - Elect (type power)
 - (7) electric log no (yes or no)
 - (organization running log)
 - (8) how well bottom plugged sand




Department of Natural Resources
Bureau of Land & Water Resources

DRILLERS REMARKS:

If well telescopes please sketch and show depths.


GROUND LEVEL



SECTION _____

Please indicate well location X.

ADDITIONAL INFORMATION



If more than one screen, show locations of each on sketch.